

Secretaria de Meio Ambiente e Desenvolvimento Sustentável - SEMAD

Centro de Informações Meteorológicas e Hidrológicas do Estado de Goiás - CIMEHGO

Sala de Situação de Monitoramento de Riscos e Desastres Naturais

Visite: <https://www.meioambiente.go.gov.br/cimehgo> ou <https://www.cimehgo.meioambiente.go.gov.br/>

 [@cimehgo.semad](https://www.instagram.com/cimehgo.semad)

Boletim nº: 0140

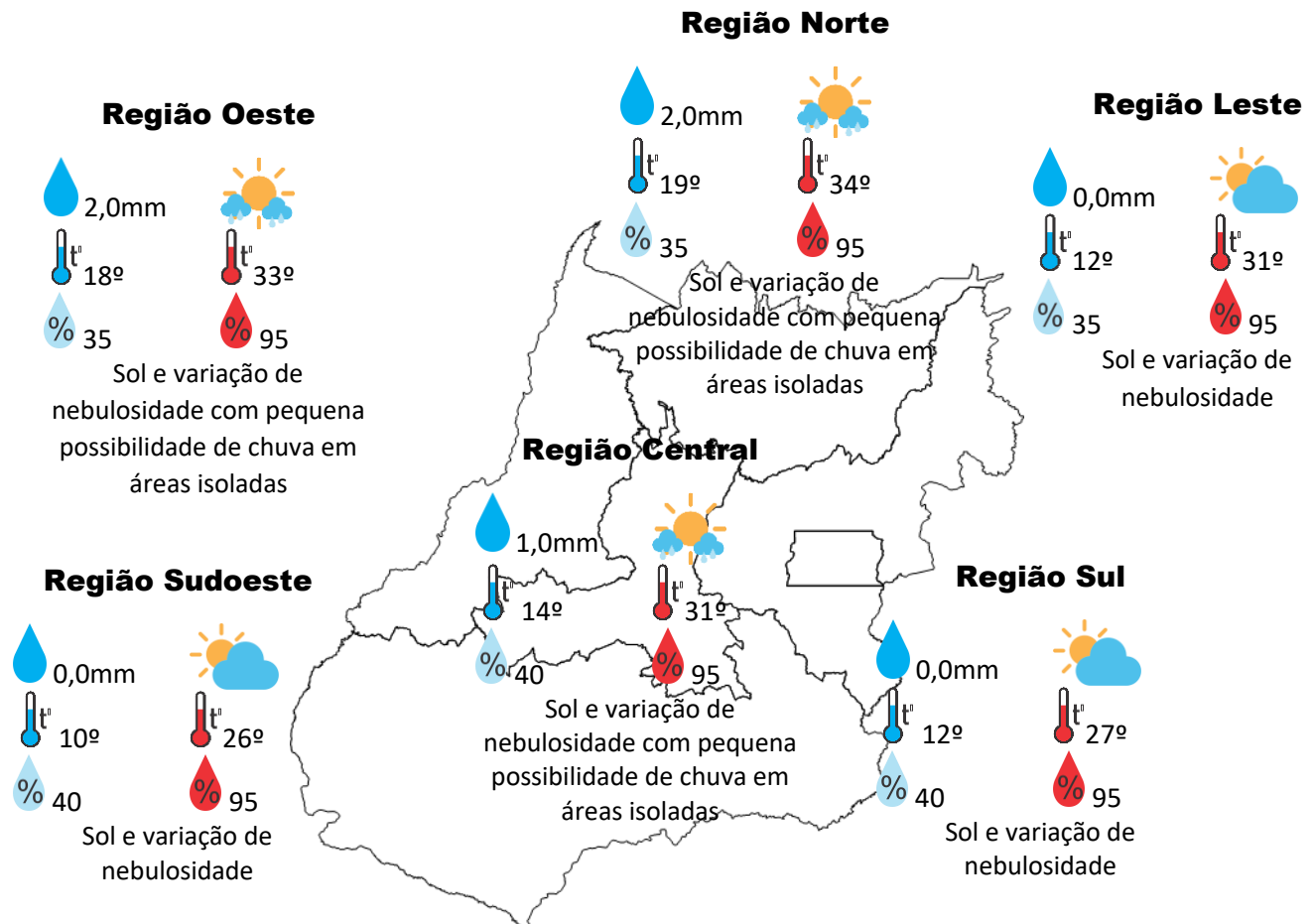
Elaborado na data: 13/06/2022

Previsão para data: 14/06/2022

Informações do Tempo para o Estado

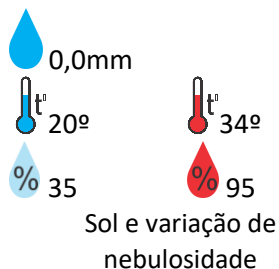
Terça-feira de sol e variação de nebulosidade, o ar frio de origem polar provoca temperaturas mais baixas na região centro sul do Estado de Goiás, o transporte de umidade da região norte do país pode propiciar pequenas áreas de instabilidade em áreas isoladas de algumas regiões de Goiás.

Capital: Sol e variação de nebulosidade, temperatura máxima podendo chegar aos 28°C e umidade relativa do ar variando entre 40% a 95%, o nascer do sol será às 06:42hs e o pôr do sol às 17:51hs.

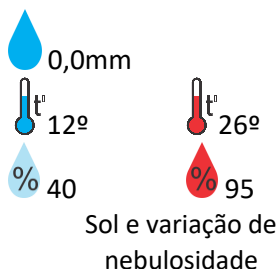


Previsão para alguns municípios:

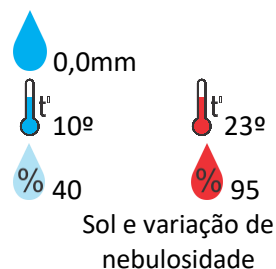
Porangatu



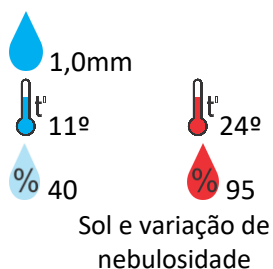
Catalão



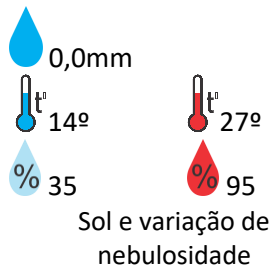
Jataí



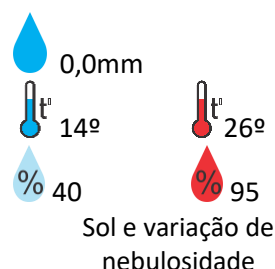
Rio Verde



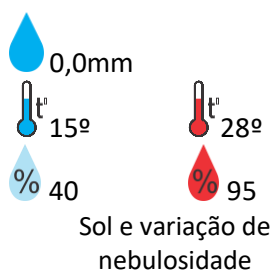
Luziânia



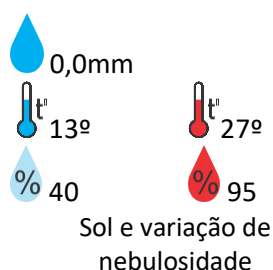
Anápolis



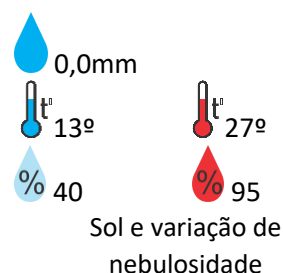
Goiânia



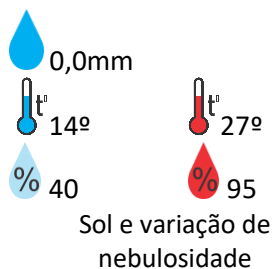
Itumbiara



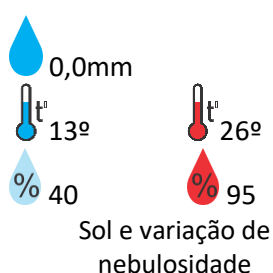
Ouvidor



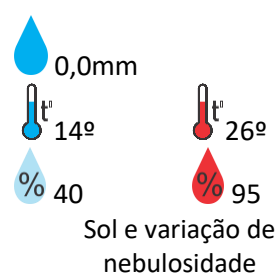
Goiandira



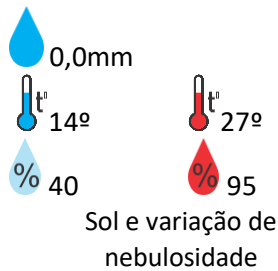
Três Ranchos



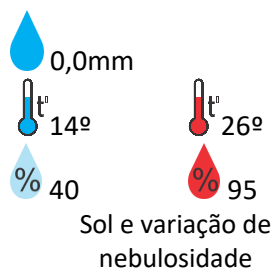
Cumari



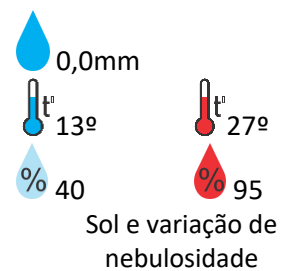
Anhanguera



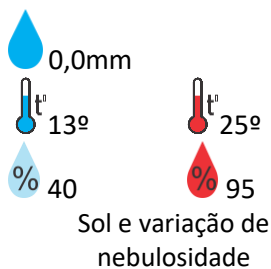
Ipameri



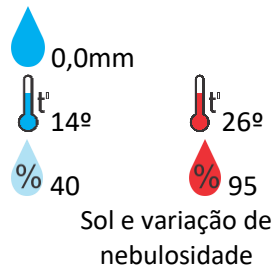
Nova Aurora



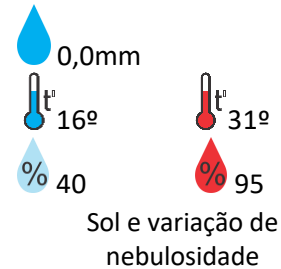
Cristalina



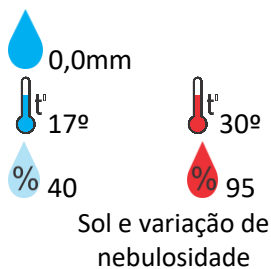
Santa Helena



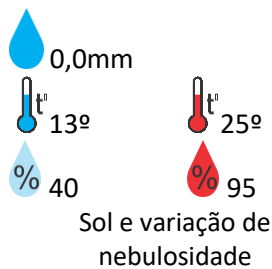
Ceres



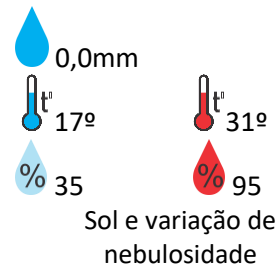
Goianésia



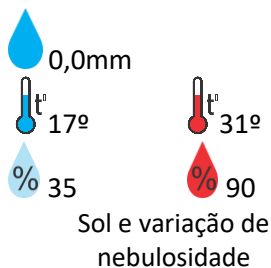
Davinópolis



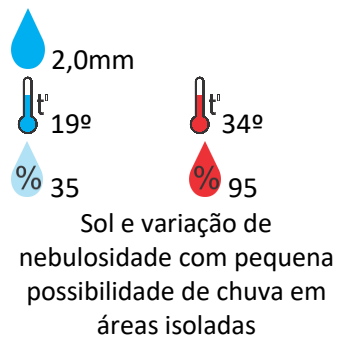
Rubiataba



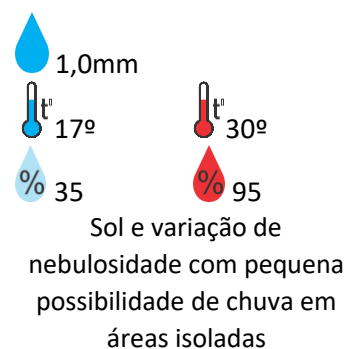
Flores de Goiás



São Miguel do Araguaia



Itapaci



OBS: As informações contidas nesse boletim do tempo levam em consideração dados das variáveis meteorológicas previstas por modelos meteorológicos e análise de imagens de satélite do dia 13/06/2022 às 09:00 horas.